

Technical and Bibliographic Notes / Notes techniques et bibliographiques

The Institute has attempted to obtain the best original copy available for filming. Features of this copy which may be bibliographically unique, which may alter any of the images in the reproduction, or which may significantly change the usual method of filming, are checked below.

L'Institut a microfilmé le meilleur exemplaire qu'il lui a été possible de se procurer. Les détails de cet exemplaire qui sont peut-être uniques du point de vue bibliographique, qui peuvent modifier une image reproduite, ou qui peuvent exiger une modification dans la méthode normale de filmage sont indiqués ci-dessous.

Coloured covers/
Couverture de couleur

Covers damaged/
Couverture endommagée

Covers restored and/or laminated/
Couverture restaurée et/ou pelliculée

Cover title missing/
Le titre de couverture manque

Coloured maps/
Cartes géographiques en couleur

Coloured ink (i.e. other than blue or black)/
Encre de couleur (i.e. autre que bleue ou noire)

Coloured plates and/or illustrations/
Planches et/ou illustrations en couleur

Bound with other material/
Relié avec d'autres documents

Tight binding may cause shadows or distortion
along interior margin/
La reliure serrée peut causer de l'ombre ou de la
distorsion le long de la marge intérieure

Blank leaves added during restoration may appear
within the text. Whenever possible, these have
been omitted from filming/
Il se peut que certaines pages blanches ajoutées
lors d'une restauration apparaissent dans le texte,
mais, lorsque cela était possible, ces pages n'ont
pas été filmées.

Additional comments: /
Commentaires supplémentaires:

Coloured pages/
Pages de couleur

Pages damaged/
Pages endommagées

Pages restored and/or laminated/
Pages restaurées et/ou pelliculées

Pages discoloured, stained or foxed/
Pages décolorées, tachetées ou piquées

Pages detached/
Pages détachées

Showthrough/
Transparence

Quality of print varies /
Qualité inégale de l'impression

Continuous pagination/
Pagination continue

Includes index(es)/
Comprend un (des) index

Title on header taken from: /
Le titre de l'en-tête provient:

Title page of issue/
Page de titre de la livraison

Caption of issue/
Titre de départ de la livraison

Masthead/
Générique (périodiques) de la livraison

This item is filmed at the reduction ratio checked below/
Ce document est filmé au taux de réduction indiqué ci-dessous.

10X	14X	18X	22X	26X	30X
<input type="checkbox"/>	<input type="checkbox"/>	<input type="checkbox"/>	<input checked="" type="checkbox"/>	<input type="checkbox"/>	<input type="checkbox"/>
12X	16X	20X	24X	28X	32X

The copy filmed here has been reproduced thanks to the generosity of:



Metropolitan Toronto Reference Library
Baldwin Room

The images appearing here are the best quality possible considering the condition and legibility of the original copy and in keeping with the filming contract specifications.

Original copies in printed paper covers are filmed beginning with the front cover and ending on the last page with a printed or illustrated impression, or the back cover when appropriate. All other original copies are filmed beginning on the first page with a printed or illustrated impression, and ending on the last page with a printed or illustrated impression.

The last recorded frame on each microfiche shall contain the symbol \rightarrow (meaning "CONTINUED"), or the symbol ∇ (meaning "END"), whichever applies.

Maps, plates, charts, etc., may be filmed at different reduction ratios. Those too large to be entirely included in one exposure are filmed beginning in the upper left hand corner, left to right and top to bottom, as many frames as required. The following diagrams illustrate the method:



L'exemplaire filmé fut reproduit grâce à la générosité de:


Metropolitan Toronto Reference Library
Baldwin Room

Les images suivantes ont été reproduites avec le plus grand soin, compte tenu de la condition et de la netteté de l'exemplaire filmé, et en conformité avec les conditions du contrat de filmage.

Les exemplaires originaux dont la couverture en papier est imprimée sont filmés en commençant par le premier plat et en terminant soit par la dernière page qui comporte une empreinte d'impression ou d'illustration, soit par le second plat, selon le cas. Tous les autres exemplaires originaux sont filmés en commençant par la première page qui comporte une empreinte d'impression ou d'illustration et en terminant par la dernière page qui comporte une telle empreinte.

Un des symboles suivants apparaît sur la dernière image de chaque microfiche, selon le cas: le symbole \rightarrow signifie "A SUIVRE", le symbole ∇ signifie "FIN".

Les cartes, planches, tableaux, etc., peuvent être filmés à des taux de réduction différents. Lorsque le document est trop grand pour être reproduit en un seul cliché, il est filmé à partir de l'angle supérieur gauche; de gauche à droite, et de haut en bas, en prenant le nombre d'images nécessaire. Les diagrammes suivants illustrent la méthode.



VOTERS' LIST, 1886.

MUNICIPALITY

OF THE

TOWNSHIP OF RAT PORTAGE.


IN THE

DISTRICT OF RAINY RIVER.

Prepared in Accordance with the Statutes of Ontario.



PRINTED BY ROWSELL AND HUTCHISON, KING STREET, TORONTO.
1886.



VOTERS' LIST, 1886.

MUNICIPALITY OF THE TOWNSHIP OF RAT PORTAGE.

SCHEDULE OF POST OFFICES.

- | | | | |
|-----------------|-------------------|---------------------|----------------------|
| 1. Rat Portage. | 5. Swift Current. | 9. Cobourg, Ont. | 13. Whitemouth, Man. |
| 2. Toronto. | 6. Winnipeg. | 10. Kingston, Ont. | 14. Parraboro, N. S. |
| 3. Montreal. | 7. Port Gratiat. | 11. Chicago, U.S. | 15. Selkirk, Man. |
| 4. Port Arthur. | 8. Ottawa. | 12. Minnedosa, Man. | |

POLLING SUBDIVISION No. 1.

PART I.

List of Persons entitled to vote at both Municipal Elections and
Elections to the Legislative Assembly.

T. Tenant; F. Freeholder; I. Incomer; W. E. Wage Earner.

No. on Roll	Name	Lot	Concession or Street	Title	Post Office
415	Adams, Alex		Cameron's Survey	F.	1
452	Adams, Elizabeth		" "	F.	1
38	Alexander, Jonn G	14	1	T.	1
41	Alexander, Andrew	W. 1/2 15	1	F.	1
466	Amelle, Amede		Cameron's Survey	T.	1
316	Alexander, R. S.	30	3	F.	
295	Anderson, A. V	6	3	F.	6
369	ApJohn, Frank J.	91	3	F.	1
379	Armstrong, W. A.	100	3	F.	1
160	Atkinson, Edward	Part 49	2	T.	1
34	Baker, W. L.	12	1 and others	F.	1
115	Barnes, Henry S.	N. E. 1/2 23	2 and others	F.	1
120	Barnes, George	S. W. 1/2 24	2 and others	F.	1
125	Barnes, Howard R.	S. W. 1/2 27	2	T.	1

SUBDIVISION No. I, PART I—CONTINUED.

No. on Roll.	Name.	Lot.	Concession or Street.	Title.	Post Office.
329	Barrabear, Udelbert	58	3	F.	1
2	Beaupre, Charles	1	1	T.	1
33	Beaubien, Joseph	Part 11	1	T.	1
225	Berry, F. A.	117	2	F.	
367	Belyea, Charles	N. E. ¼ 90	3	F.	1
456	Beleau, Henry		Cameron's Survey	T.	1
458	Belish, Narcissi		" "	T.	1
462	Berube, Thomas		" "	T.	1
432	Bishop, David		McAulay's Survey	T.	1
464	Boutin, Edward		Cameron's Survey	T.	1
19	Brownlee, Benjamin	Part 7	1	T.	1
36	Brydon, Wm	Part 13	1	T.	1
42	Brydon, John Kerr	S. ¼ 15	1 and others	F.	1
112	Brisette, Joseph	50 and 50, 19	2	T.	1
475	Brereton, Jas W		Part Coney Island	F.	1
476	Briggs, S. C.		" "	F.	6
43	Bunn, John, R.	N. W. ¼ 16	1	T.	1
143	Bunting, Robert	N. ½ 32, 33, 34	2	F.	1
346	Burpee, E. F.	68	3	T.	1
348	Burpee, W. E.	W. ¼ 69	3	F.	1
411	Bulmer, Henry, Jr.		Bulmer's Survey	F.	3
14	Carmichael, Angus	5	1	F.	1
333	Caldwell, G. R.	Part 61	3	F.	
338	Carovsky, Wm H.	62	3	F.	10
340	Carmichael, Dugald	64	3	F.	1
358	Carmichael, A. F.	79	3	F.	1
420	Cameron, D. C.		Cameron's Survey	F.	1
347	Chapman, Edward	68	3	T.	1
393	Chaloner, John H.		Plot A.	I.	1
471	Chadwick, Chas. W.		Adj. R. L. Survey	F.	1
12	Clarke, Frank I.	S. ¼ 3	1 and other	F.	6
56	Clark, John G.	Part 23	1	T.	1
15	Clougher, Wm.	6, 7	1	F.	6
428	Clarkson, James		Cameron's Survey	T.	1
62	Colcleugh, John W.		West end Fort street.	T.	1
81	Colbert, John	35, 50, 9	2	F.	1
82	Coamer, Patrick	25, 50, 9	2	F.	1
95	Coate, Walter D.	¼ 12	2	F.	1
429	Colombe, Julius		McAulay's Survey	T.	1
477	Coker, Wm.		Main street	W. E.	1

SUBDIVISION No. 1, PART I.—CONTINUED.

No. on Roll.	Name.	Lot.	Concession or Street.	Title.	Page Office.
482	Corbett, Thos.		Bulmer's Mills	W. E.	1
255	Creighton, George	160, 161	2	F.	1
493	Cyr, Joseph		Cameron's Mill	W. E.	1
60	Daley, John	24	1	T.	1
156	Davy, R. A.	45	2	F.	8
294	Day, W. H.	4, 5	3	F.	
380	Daly, Wm.	101	3	F.	6
442	Dauphin, Joseph O.		Can. Pac. right of way.	W. E.	1
21	Derry, George	8	1	T.	1
372	Densmore, J. P.	93	3	T.	1
455	Deckard, Major		Cameron's Survey	T.	1
465	Desiled, Joseph		Survey I. 16	F.	1
127	Doherty, Joseph A.	S. E. $\frac{1}{4}$ 27	2	T.	1
199	Donkin, R. B.	90	2	F.	1
451	Domenick, Doffie		Cameron's Survey	T.	1
75	Drewry, George	S. $\frac{1}{4}$ 5	2	T.	1
138	Drewe, Frank	25, 50, 30	2	T.	1
444	Draper, Wm.		Survey K. 16	F.	1
53	Dulmage, A.	22	1	T.	1
437	Dunn, John		Matheson street	W. E.	1
448	Dupont, Edson		Cameron's Survey	T.	1
161	Eadsforth, Thomas	Part 49	2	T.	1
354	Emerson, R. W.	70	3	F.	1
484	Evans, John		Bulmer's Mill	W. E.	1
407	Faulkner, Geo.		Survey K. 9	F.	1
45	Ferguson, D. T.	S. $\frac{1}{4}$ 16	1 and others	F.	1
349	Fernette, Frank	W. $\frac{1}{4}$ 69	3	T.	1
92	Fitzgerald, James	N. E. 25, 50, 11	2	T.	1
283	Findlay, Thos. A.	237	2	F.	1
431	Fisher, Leo		McAulay's Survey	T.	1
302	Fleming, Robert	15	3	T.	1
440	Flynn, Michael		Matheson street	W. E.	1
167	Forneri, David	54	2	T.	1
213	Fraser, A. J.	101	2	F.	1
304	Fleming, S. H.	17, 18, 19	3	F.	3
20	Gardner, Frank	8	1 and others	F.	1
22	Gardner, John		Second street	L.	1

SUBDIVISION No. I, PART I.—CONTINUED.

No. on Roll.	Name.	Lot.	Concession or Street.	Title.	Post Office.
324	Gardner, Hugh	46	3	F.	1
85	Gadbois, T. A.	N. W. $\frac{1}{4}$ 10	2 and others	F.	11
300	Gerrie, Wm.	15	3	F.	1
311	Gegg, Edward	25	3	F.	2
433	Gibson, Jas. S.		McAulay's Survey	T.	1
332	Glover, Geo.	Part 61	3	T.	1
328	Green, Jas.		Survey K. 8	F.	1
303	Quillet, C.	16	3	F.	9
79	Hanson, Thomas H.	Part 8	2	F.	1
93	Haney, John	S. W. $\frac{1}{4}$ 11	2 and others	F.	1
153	Haney, Wm.	41, 42	2 and others	F.	1
117	Halstead, Wm.	W. $\frac{1}{2}$ 23	2	F.	12
168	Hamilton, Alex.	55	2	F.	1
247	Hawley, Wm.	$\frac{1}{2}$ 52	2	F.	1
378	Hager, J.	99	3	F.	1
418	Hare, W. H.		Cameron's Survey	F.	1
426	Hackett, L. L.		" "	F.	1
427	Hall, A. A.		" "	T.	1
446	Hackett, Shelby		" "	T.	1
457	Hardy, Francis		" "	T.	1
474	Harrison, Dumos		Adj'g R. L. Survey	T.	1
491	Hamell, Joseph		Bulmer's Mill	W. E.	1
96	Hennessey, Jacob	S. $\frac{1}{2}$ 12	2	F.	1
192	Hedley, Ellen	83	2	F.	2
345	Henderson, J. B.	68	3	T.	1
80	Hilliard, Louis	Part 9	2	F.	1
438	Hirst, Herbert		Railway street	T.	1
441	Hirst, John		Matheson street	W. E.	1
344	Holmes, H. F.	68	3 and others	F.	1
88	Hose, Jacob	$\frac{1}{2}$ 10	2 and others	F.	1
110	Hooper, Thomas	Part 19	2 and others	F.	1
118	Holmes, A. J.	N.-E. $\frac{1}{4}$ 24	2	F.	1
263	Houghton, Colonel	175, 176, 177	2 and others	F.	6
422	Horsford, A. S.		Cameron's Survey	T.	1
72	Humble, J. W.	4	2	T.	1
172	Huggaboam, D. A.	W. $\frac{1}{2}$ 57	2	F.	1
206	Hutton, W. H.	95	2	F.	
174	Jarvis, E. W.	59	2	F.	6
224	Jones, W. T.	115, 116	2	F.	5

SUBDIVISION No. 1, PART I.—CONTINUED.

No. on Roll.	Name.	Lot.	Concession or Street.	Title.	Post Office.
250	Jones, Harry	E. 1/4 154	2	F.	7.
308	Jonah, George	S. 1/2 22	3	F.	
322	Jennings, W. T.	41, 42, 43, 44	3	F.	4
413	Kay, John		Cameron's Survey	F.	1
414	Kay, David		" "	F.	1
421	Kennedy, W. H.		" "	F.	1
485	Kenny, John		Bulmer's Mill	W. E.	1
310	Kilburn, W. P.	24	3	F.	
83	Kobold, G. A.	25, 50, 9	2	F.	1
39	Lang, Walter	14	1	T.	1
147	Lavoir, Wilford	35	2	T.	1
443	Lavidiere, Chas		Survey T. 8	F.	1
453	Laveeque, Fabien		Cameron's Survey	T.	1
454	LaChille, Louis		" "	T.	1
460	La Cais, Louis		" "	T.	1
327	Little, Wm	51, 52, 53	3	F.	3
245	Lovelock, Wm	151	2	F.	
447	Loizen, Islet		Cameron's Survey	T.	1
3	Lung, Sam	1	1	T.	1
371	Lyon, W. D.	93	3	F.	1
37	Matheson, Alex. H. B.	14	1 and others	F.	1
100	Martin, R. S.	N. 1/4 15	2	T.	1
142	Martin, John A.	S. 1/4 32	2	F.	1
353	Matheson, Alex	E. 1/4 69	3	T.	1
406	Mathews, Wm		Rideout Survey	T.	1
487	Malcolm, W. A.		Rainy Lake Survey	W. E.	1
449	Mensey, W. H.		Cameron's Survey	T.	1
74	Miles, John W.	N. 1/4 5	2	T.	1
77	Miller, Geo	N. 1/4 6	2	F.	1
149	Mitchell, Geo	37	2	T.	1
179	Minault, Isaac	S. W. 1/4 67	2	F.	1
180	Michaud, Alphonse	N. 1/4 67	2	F.	1
211	Michaud, Hermal	99	2	F.	1
105	Monroe, Catherine	S. 1/4 16	2	F.	1
228	Morrison, M.	120	2	F.	1
299	Morrison, D. V.	14	3	F.	1
52	Muir, John	20	1	T.	1
97	Mulligan, Albert	13	2	F.	1

SUBDIVISION No. I, PART I.—CONTINUED.

No. on Roll	Name	Lot	Concession or Street	Title	Post Office
171	Muggaberg, Julius ...	E. $\frac{1}{2}$ 57	2 and others	F.	1
293	Muggrove, Archie ...	2-3	3	F.	
309	Murphy, Maggie....	23.....	3	F.	1
336	Murphy, Robert P...	Part 62	3	F.	1
23	McCarthy, Wm.....	9	1	F.	1
84	McCracken, Jas ...	25, 50, 9	2 and others	F.	1
102	McCall, Lewis.....	S $\frac{1}{2}$ 15.....	2	T.	1
165	McCannon, Geo.....	53.....	2	T.	1
195	McCabe, Chas.....	86.....	2	F.	14
416	McCallum, D.....		Cameron's Survey ..	W. E.	1
425	McCookrie, Edward ..		" "	F.	1
472	McCallum, James		Adj'g R. Lake Survey.	F.	1
473	McCallum, Jas. F.		" "	F.	1
486	McClymont, S.....		Bulmer's Mills.....	W. E.	1
13	McDonald, John G....	4	1 and others	F.	1
91	McDonald, A. D.....	Part 11	2 and others	F.	1
108	McDonald, Dan.....	S. $\frac{1}{2}$ 18.....	2	F.	1
339	McDonald, Archie....	63.....	3	F.	1
479	McDonald, M. J.....		Bulmer's Mills.....	W. E.	1
483	McDonald, D. A.....		" "	W. E.	1
90	McDougal, Rod	N. E. $\frac{1}{2}$ 19	2 and others	F.	1
146	McEwen, Elizabeth...	35.....	2	F.	1
139	McGuire, John	25, 50, 30.....	2	T.	1
183	McGillis, Archie.....	70.....	2	F.	1
229	McGimsie, S. C.....	121, 122	2	F.	1
362	McIntosh, Samuel ...	S. $\frac{1}{2}$ 85.....	3	F.	1
29	McKenzie, Malcolm.	Part 10	1	F.	13
31	McKinnon, Wm.....	11.....	1 and others	F.	1
32	McKinnon, Angus	11.....	1	F.	1
186	McKilligan, J. B	74, 75	2 and others	F.	6
389	McKay, W. H.....		District Jail	I.	1
35	McLennan, R. R	S. $\frac{1}{2}$ 13.....	1 and others	F.	1
254	McLeod, Archie	159	2	F.	1
468	McLaughlin, Andrew.		McAulay's Survey ..	T.	1
191	McManus, M	82.....	2	T.	1
256	McMurdie, Chas.....	162, 163	2	F.	1
259	McMurphy, Dugald.	167	2 and others	F.	1
5	McQuarrie, John.....	S. 16 ft. 1	1	F.	1
7	McQuarrie, Malcolm.	W. $\frac{1}{2}$ 2.....	1	F.	1
8	McQuarrie, Alex.....		Main street	I.	1

SUBDIVISION No. 1., PART I.—CONTINUED.

Post Office.	No. on Roll.	Name.	Lot.	Concession or Street.	Title.	Post Office.
1	392	Nataun, Theodore		Brush Island	T.	1
1	424	Nash, John		Cameron's Survey	F.	1
1	169	Nestor, Patrick	E. $\frac{1}{2}$ 56	2	F.	1
1	109	Nicholson, Murdoch	Part 1	2	F.	1
1	297	Nicholson, John	10, 11	3	F.	1
1	1	Oliver, Walter	Part 1	1 and others	F.	1
1	488	Orr, Richard		Rainy Lake Survey	W. E.	1
14	227	Oulette, Nicholas	119	2	F.	1
1	28	Palmer, Arthur	10	1	F.	1
1	193	Patterson, Robert	84	2	F.	6
1	391	Parsons, Alf. Joseph		Bulmer's Mill	I.	1
1	177	Perrault, Onezime	66	2	F.	1
1	430	Perrault, Demos		McAulay's Survey	T.	1
1	94	Philbin, John W.	N. $\frac{1}{2}$ 12	2	F.	1
1	121	Phillips, James	S. E. $\frac{1}{4}$ 24	2	F.	1
1	489	Pinch, Edward	1	Rainy Lake Survey	T.	1
1	461	Pomerley, Napoleon		Cameron's Survey	T.	1
1	381	Proudfoot, Eva	102	3	F.	6
1	480	Rankin, James		Bulmer's Mill	W. E.	1
1	18	Reddon, Walter	6	1	I.	1
1	402	Reading, Robert		C. P. R. Station	I.	1
1	68	Rideout, E. M.	S. $\frac{1}{2}$ 2	2	F.	1
1	212	Rideout, Harding	100	2	F.	1
13	382	Rideout, Benjamin	W. $\frac{1}{2}$ 103	3	F.	1
1	207	Ross,	96	2	F.	1
1	355	Rochon, Barome	47	3	F.	1
1	114	Ruttan, John F.	21, 22	2 and others	F.	4
1	436	Ryan, James		Matheson street	W. E.	1
1	4	Robertson, James		1	T.	1
1	412	Salmon, J. P.		Bulmer's Mill	F.	1
1	445	Saupier, Joseph		Survey K. 13	F.	1
1	106	Scovill, S. S.	17	2 and others	F.	1
1	40	Seaton, Guy	14	1	T.	1
1	130	Seager, Edmund	S. W. $\frac{1}{4}$ 28	2 and others	F.	1
1	405	Sewell, H. D'Q		Adj'g Rainy L. Survey	W. E.	1
1	131	Sharpe, Earnest A.	N. W. $\frac{1}{4}$ 28	2 and others	F.	1
1	246	Shouldice, Joseph	N. W. $\frac{1}{4}$ 152	2	F.	1

SUBDIVISION No. 1., PART I.—CONTINUED.

No. on Roll.	Name.	Lot.	Concession or Street.	Title.	Post Office.
210	Simpson, T. Y.	98	2	F.	
252	Slavin, James	155	2	F.	1
253	Smith, Thos.	156, 157, 158	2	F.	1
307	Smith, Minnie	W. $\frac{1}{2}$ 22	3	F.	1
197	Snider, John	88	2	F.	1
301	Sterling, Chas.	15	3	T.	1
116	Swinbank, John	S. E. $\frac{1}{4}$ 23	2	T.	1
200	Swinbank, C. S.	90	2	T.	1
215	Swinford, H.	103, to 206	2	F.	6
251	Swinbank, Wm	W. $\frac{1}{4}$ 154	2	F.	1
59	Swanson, Geo	24	1	T.	1
27	Thompson, John	Part 10	1	F.	1
107	Thompson, Frank	N. $\frac{1}{4}$ 18	2	F.	1
248	Thompson, George	E. $\frac{1}{2}$ 152	2	F.	1
313	Thompson, J. E.	27	3	F.	1
492	Thompson, Charles	S. $\frac{1}{4}$ 90	2	T.	1
317	Turver, Julia A.	31	3	F.	2
490	Tweed, George		Coney Island	W. E.	1
164	Waite, Isaac	53	2	T.	1
124	Ward, John	26	2	F.	1
136	Ward, Charles	W. $\frac{1}{4}$ 30	2	F.	1
137	Ward, Edward	Part 30	2	T.	1
435	Ward, Thomas		Matheson street	W. E.	1
306	Watson, T. P.	21	3	F.	1
296	Wallace, C. S.	7, 8, 9	3	F.	6
10	Webb, J. H.	S. $\frac{1}{2}$ 2	1	T.	1
166	Weir, Robert A.	54	2	F.	15
352	Westgate, Fred	E. $\frac{1}{4}$ 69	3	T.	1
481	Whitmore, Thomas		Bulmer's Mill	W. E.	1
226	Woods, Arthur	118	2 and others	F.	1
439	Woods, Russel		Matheson street	W. E.	1
50	Young, Wm	20	1	T.	1
113	Young, David	20	2	F.	6
423	Yates, Thomas		Cameron's Mills	T.	1

SUBDIVISION No. I., PART II.—CONTINUED.

No. on Roll.	Name.	Lot.	Concession or Street.	Title.	Post Office.
474	Harrison, Dumas		Adj'g R. L. Survey...	F.	1
192	Hedley, Ellen	83.....	2.....	F.	2
438	Hirst, Herbert		Railway street	T.	1
422	Horsford, A. S		Cameron's Survey	T.	1
446	Hackett, Shelby		" "	T.	1
308	Jonah, George.....	S. 1/2 22.....	3	F.	
414	Kay, David		Cameron's Survey	F.	1
310	Kilburn, W. P.	24.....	3.....	F.	
453	Lavecque, Fabien		Cameron's Survey	T.	1
454	La Caille, Louis		" "	T.	1
460	La Cais, Louis		" "	T.	1
447	Loizen, Islet.....		" "	T.	1
3	Lung, Sam		1	T.	1
105	Monroe, Catherine ...	S. 1/4 16.....	2	F.	1
228	Morrison, M.	120	2	F.	1
293	Musgrove, Archie....	2-3	3	F.	
309	Murphy, Maggie.....	23.....	3	F.	1
165	McCannon, Geo	53.....	2	T.	1
146	McEwen, Elizabeth..	35.....	2	F.	1
424	Nash, John		Cameron's Survey	T.	1
430	Pe rault, Demos		McAulay's Survey	T.	1
381	Proudfoot, Eva				6
382	Rideout, Benjamin... W. 1/2 103.....		3	F.	1
445	Saupier, Joseph		Survey K. 13	F.	1
307	Smith, Minnie	W. 1/4 22.....	3	F.	1
116	Swinbank, John	S. E. 1/4 23.....	2	T.	1
59	Swanson, George	24.....	1	T.	1
313	Thompson, J. E.....	27.....	3	F.	1
317	Turver, Julia A	31.....	3	F.	2
164	Waite, Isaac	53.....	2	T.	1
306	Watson, T. P.	21.....	3	F.	1

POLLING SUBDIVISION No. I.—Continued.

PART III.

List of Persons entitled to vote at Elections to the Legislative Assembly only.

No. on Roll.	Name.	Lot.	Concession or Street.	Title.	Post Office.
38	Alexander, John G...	14	1	T.	1
41	Alexander, Andrew	N. $\frac{1}{2}$ 15	1	F.	1
369	ApJohn, Frank J ...	91	3	F.	1
34	Baker, W. L	12	1 and others	F.	1
115	Barnes, Henry S.....	N. E. $\frac{1}{2}$ 23	2	F.	1
120	Barnes, Geo.....	S. W. $\frac{1}{2}$ 24	2	F.	1
125	Barnes, Howard R....	S. W. $\frac{1}{2}$ 27	2	T.	1
329	Barrabear, Udelbert.	58	3	F.	1
2	Beaupre, Chas	1	1	T.	1
33	Beaubien, Joseph	Part 11	1	T.	1
367	Belyea, Chas	N. $\frac{1}{2}$ 90	3	F.	1
19	Brownlee, Benj	Part 7	1	T.	1
36	Brydon, Wm	Part 13	1	T.	1
42	Brydon, John Kerr...	S. $\frac{1}{2}$ 15	1 and others	F.	1
112	Brisette, Joseph	50 and 50, 19	2	T.	1
475	Brereton, Jas. W		Part Coney Island	F.	6
476	Biggs, S. C		" "	F.	1
43	Bunn, John R.....	N. W. $\frac{1}{2}$ 16	1	T.	1
143	Bunting, Robt.....	N. $\frac{1}{2}$ 32, 33, 34	2	E.	1
346	Burpee, E. F	68	3	T.	1
348	Burpee, W. E.....	W. $\frac{1}{2}$ 69	3	F.	1
411	Bulmer, Hy., Jr.		Bulmer's Survey	F.	3
14	Carmichael, Angus...	5	1	F.	1
333	Caldwell, G. R.....	Part 61	3	F.	1
340	Carmichael, Dugald	64	3	F.	1
358	Carmichael, A. F	79	3	F.	1
420	Cameron, D. C		Cameron's Survey	F.	1
347	Chapman, Ed	68	3	T.	1
393	Chaloner, J. H		Plot A	I.	1
338	Carnovsky, Wm. H.	62	3	F.	10
471	Chadwick, Chas. W.		Adjg R. L. Survey	F.	1
12	Clarke, Frank I.....	S. $\frac{1}{2}$ 3	1 and others	F.	6
56	Clark, John G.....	Part 23	1	T.	1
15	Clougher, Wm.....	6, 7	1	F.	6

SUBDIVISION No. L, PART III.—CONTINUED.

No. on Roll.	Name.	Lot	Concession or Street.	Title.	Post Office.
62	Colcleugh, John W.		Westend Fort St.	T.	1
81	Colbert, John	35, 50, 9	2	F.	1
95	Coate, Walter D	1/2 12	2	F.	1
82	Coamer, Pat.	25, 50, 9	2	F.	1
477	Coker, Wm		Main St	W. E.	1
482	Corbett, Thos		Bulmer's Mill	"	1
255	Creighton, Geo	160, 161	2	F.	1
493	Cyr, Joseph		Cameron's Mill	W. E.	1
156	Davy, R. A.	45	2	F.	8
294	Day, W. H.	4, 5	3	F.	
442	Dauphin, Jos. O.		C. P. R. right of way.	W. E.	1
4	Derry, Geo	8	1	T.	1
372	Densmore, J. P	93	3	T.	1
127	Doherty, Joseph A	S. E. 1/4 27	2	T.	1
199	Donkin, R. B	90	2	F.	1
75	Drewry, Geo	S 1/2 5	2	T.	1
138	Drewe, Frank	25, 50, 30	2	T.	1
53	Duimage, A. F	22	1	T.	1
437	Dunn, John		Matheson St	W. E.	1
354	Emerson, R. W	70	3	F.	1
484	Evans, John		Bulmer's Mill	W. E.	1
407	Faulkner, Geo.		Survey K 9	F.	1
45	Ferguson, D. T	S. 1/2 16	1 and others	F.	1
349	Ferneth, Frank	W. 1/2 69	3	T.	1
92	Fitzgerald, Jas	25, 50, 11	2	T.	1
283	Findlay, Thos. A.	237	2	F.	1
302	Fleming, Robt.	15	3	T.	1
304	Fleming, S. H.	17, 18, 19	3	F.	3
440	Flynn, Michael		Matheson St.	W. E.	1
167	Forneri, David	54	2	T.	1
213	Fraser, A. J	101	2	F.	1
20	Gardner, Frank	8	1 and others	F.	1
22	Gardner, John		Second St	F.	1
324	Gardner, Hugh	46	3	F.	1
85	Gadbois, T. A.	N. W. 1/4 10	2 and others	F.	11
300	Gerrie, Wm.	15	3	F.	1
433	Gibson, Jas. S.		McAulay's Survey	T.	1
332	Glover, Geo.	Part 61	3	T.	1
388	Green, James		Survey 8 K.	F.	1

SUBDIVISION No. I., PART III.—CONTINUED.

Post Office.	No. on Roll.	Name.	Lot.	Concession or Street.	Title.	Post Office.
1	79	Hanson, Thom. H.	Part 8	2	F.	1
1	93	Haney, John	S. W. $\frac{1}{4}$ 11	2 and others	F.	1
1	153	Haney, Wm	41, 42	2	F.	1
1	168	Hamilton, Alex	55	2	F.	1
1	247	Hawley, Wm	$\frac{1}{4}$ 52	2	F.	1
1	426	Hackett, L. L.		Cameron's Survey	F.	1
1	457	Hardy, Francis		" "	T.	1
1	491	Hamell, Joseph		Bulmer's Mill	W. E.	1
8	96	Hennesey, Jacob	S. $\frac{1}{4}$ 12	2	F.	1
	245	Henderson, J. B.	68	3	T.	1
1	80	Hilliard, Louis	Part 9	2	F.	1
1	441	Hirst, John		Matheson street	W. E.	1
1	344	Holmes, H. F.	68	3 and others	F.	1
1	88	Hose, Jacob	$\frac{1}{4}$ 10	2 and others	F.	1
1	110	Hooper, Thos	Part 19	2 and others	F.	1
1	118	Holmes, A. J.	N. E. $\frac{1}{4}$ 24	2	F.	1
1	263	Houghton, Colonel	175, 176, 177	2 and others	F.	6
1	72	Humble, J. W.	4	2	T.	1
1	172	Huggaboam, D. A.	W. $\frac{1}{4}$ 57	2	F.	1
1	206	Hutton, W. H.	95	2	F.	1
1	174	Jarvis, E. W.	59	2	F.	6
1	224	Jones, W. T.	115, 116	2	F.	5
1	250	Jones, Harry	E. $\frac{1}{4}$ 154	2	F.	7
1	322	Jennings, W. T.	41, 42, 43, 44	3	F.	4
1	413	Kay, John		Cameron's Survey	F.	1
1	421	Kennedy, W. H.		" "	F.	1
3	485	Kenny, John		Bulmer's Mill	W. E.	1
1	83	Kobold, G. A.	25, 50, 9	2	F.	1
1	39	Lang, Walter	14	1	T.	1
1	147	Lavoir, Wilford	35	2	T.	1
1	443	Lavidiere, Charles		Survey T. 8	F.	1
1	327	Little, Wm	51, 52, 53	3	F.	3
1	245	Lovelock, Wm	151	2	F.	1
1	371	Lyon, W. D.	93	3	F.	1
1	37	Matheson, Alex	14	1 and others	F.	1
1	100	Martin, R. S.	N. $\frac{1}{4}$ 15	2	T.	1
1	142	Martin, John A.	S. $\frac{1}{4}$ 32	2	F.	1

SUBDIVISION No. I., PART III.—CONTINUED.

No. on Roll.	Name.	Lot.	Concession or Street.	Title.	Post Office.
353	Matheson, Alex.	E. $\frac{1}{2}$ 69	3	T.	1
406	Mathews, Wm.		Rideout Survey	T.	1
477	Malcolm, W. A.		Rainy Lake Survey	W. E.	1
449	Mensey, W. H.		Cameron's Survey	F.	1
74	Miles, John W.	N. $\frac{1}{2}$ 5	2	T.	1
77	Miller, Geo.	N. $\frac{1}{2}$ 6	2	F.	1
149	Mitchell, Geo.	37	2	T.	1
179	Minault, Isaac	S. W. $\frac{1}{4}$ 67	2	F.	1
180	Michaud, Alphonse	N. $\frac{1}{2}$ 67	2	F.	1
211	Michaud, Hermal	99	2	F.	1
299	Morrison, D. V.	14	3	F.	1
52	Muir, John	21	1	T.	1
97	Mulligan, Albert	13	2	F.	1
171	Muggaberg, Julius	E. $\frac{1}{2}$ 57	2 and others	F.	1
336	Murphy, R. P.	Part 62	3	F.	1
23	McCarthy, Wm.	9	1	F.	1
84	McCracken, Jas.	25, 50, 9	2 and others	F.	1
102	McCall, Lewis	S. $\frac{1}{2}$ 15	2	T.	1
195	McCabe, Chas.	86	2	F.	14
416	McCallum, D.		Cameron's Survey	W. E.	1
425	McCoskin, Edward		" "	F.	1
472	McCallum, James		Adj'g R. L. Survey	F.	1
473	McCallum, Jas. F.		" "	F.	1
486	McClymont, S.		Bulmer's Mill	W. E.	1
13	McDonald, John G.	4	1 and others	F.	6
91	McDonald, A. D.	Part 11	2 and others	F.	1
108	McDonald, Dau	S. $\frac{1}{2}$ 18	2	F.	1
339	McDonald, Archie	63	3	F.	1
479	McDonald, M. J.		Bulmer's Mill	W. E.	1
483	McDonald, D. A.		" "	W. E.	1
90	McDougal, Rod.	N. E. $\frac{1}{4}$ 10	2 and others	F.	1
139	McGuire, John	25, 50, 30	2	T.	1
183	McGillis, Archie	70	2	F.	1
229	McGimsie, S. C.	121, 122	2	F.	1
362	McIntosh, Samuel	S. $\frac{1}{2}$ 85	3	F.	1
29	McKenzie, Malcolm	Part 10	1	F.	13
31	McKinnon, Wm	11	1 and others	F.	1
32	McKinnon, Angus	11	1	F.	1
186	McKilligan, J. B.	74, 75	2 and others	F.	6
389	McKay, W. H.		District Jail	I.	1

SUBDIVISION No. I, PART III.—CONTINUED.

No. on Roll	Name	Lot	Concession or Street	Title	Post Office
35	McLennan, R. R.	S. $\frac{1}{2}$ 13	1 and others	F.	
254	McLeod, Archie	159	2	F.	1
468	McLaughlin, Andrew		McAulay's Survey	T.	1
191	McMannus, M.	82	2	T.	1
256	McMurdie, Ohas	162, 163	2	F.	1
259	McMurphy, Dugald	167	2 and others	F.	1
5	McQuarrie, John	S. 16 ft. 1	1	F.	1
7	McQuarrie, Malcolm	W. $\frac{1}{2}$ 2	1	F.	1
8	McQuarrie, Alex.		Main street	I.	1
392	Natseen, Theodore		Brush Island	T.	1
169	Nestor, Patrick	E. $\frac{1}{2}$ 56	2	F.	1
109	Nicholson, Murdoch	Part 19	2	F.	1
297	Nicholson, John	10, 11	3	F.	
1	Oliver, Walter	Part 1	1 and others	F.	1
227	Oulette, Nicholas	119	2	F.	1
448	Orr, Richard		Rainy L. Survey	W. E.	1
28	Palmer, Arthur	10	1	F.	1
193	Patterson, Robt	84	2	F.	6
391	Parsons, Alf. Joseph		Bulmer's Mills	I.	1
177	Perrault, Onezime	66	2	F.	1
94	Philbin, John W	N $\frac{1}{2}$ 12	2	F.	1
121	Philips, James	S.E. $\frac{1}{2}$ 24	2	F.	1
479	Pinch, Edward		R. L. Survey	T.	1
461	Pomerley, Napoleon		Cameron's Survey	T.	1
480	Rankin, James		Bulmer's Mill	W. E.	1
18	Reddon, Walter	6	1	I.	1
402	Reading, Robt.		C. P. R. Station	I.	1
68	Rideout, E. M.	S $\frac{1}{2}$ 2	2	F.	1
212	Rideout, Harding	100	2	F.	1
207	Ross, —	96	2	F.	1
325	Rochon, Barome	47	3	F.	1
114	Ruttan, John F.	21, 22	2 and others	F.	4
436	Ryan, James		Matheson street	W. E.	1
4	Robertson, Jas.	1	1	T.	1
412	Salmon, J. P.		Bulmer's Mill	F.	1
106	Scovill, S. S.	17	2 and others	F.	1

SUBDIVISION No. I, PART III. — CONTINUED.

No. on Roll	Name.	Lot.	Concession or Street.	Title.	Post Office.
40	Seaton, Guy	14	1	T.	1
130	Seager, Edmund	S.W. ¼ 28	2 and others	F.	1
405	Sewell, H. D'A		Adj'g R. L. Survey	I.	1
131	Sharpe, Ernest A.	N.W. ¼ 28	2 and others	F.	1
246	Shouldice, Joseph	N.W. ¼ 152	2	F.	1
210	Simpson, T. G.	98	2	F.	1
252	Slavin, Jas.	155	2	F.	1
253	Smith, Thomas	156, 157, 158	2	F.	1
197	Snider, John	88	2	F.	1
301	Sterling, Charles	15	3	T.	1
200	Swinbank, C. S.	90	2	T.	1
215	Swinford, H.	103 to 106	2	F.	1
251	Swinbank, Wm.	W. ¼ 154	2	F.	1
27	Thompson, John	Part 10	1	F.	1
107	Thompson, Frank	N. ¼ 18	2	F.	1
248	Thompson, Geo	E. ¼ 152	2	F.	1
492	Thompson, Chas	S. ¼ 90	2	T.	1
490	Tweed, Geo		Coney Island	W. E.	1
124	Ward, John	26	2	F.	1
136	Ward, Charles	W. ¼ 30	2	F.	1
137	Ward, Edward	Part 30	2	T.	1
435	Ward, Thomas		Matheson street	W. E.	1
296	Wallace, C. S.	7, 8, 9	3	F.	6
10	Webb, J. H.	S. ¼ 2	1	T.	1
166	Weir, Robert A.	54	2	F.	15
352	Westgate, Fred	E. ¼ 69	3	T.	1
481	Whitmore, Thomas		Bulmer's Mill	W. E.	1
226	Woods, Arthur	118	2 and others	F.	1
439	Woods, Russel		Matheson street	W. E.	1
50	Young, Wm	20	1	T.	1
113	Young, David	20	2	F.	1
423	Yates, Thomas		Cameron's Mill	T.	1

